

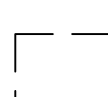

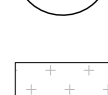
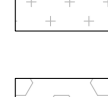
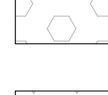
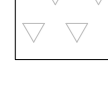

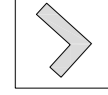
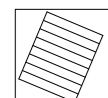

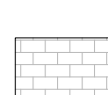
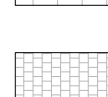




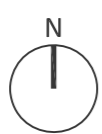
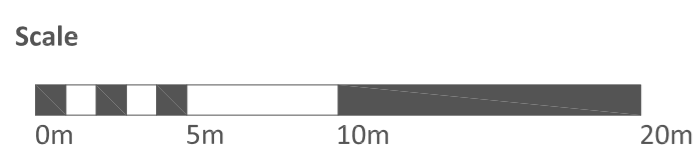


- Key**
-  Planning application boundary
 -  Proposed building
 -  Proposed building: undercroft car park (Level -01)
 -  Proposed tree in soft landscape
 -  Proposed grass
 -  Proposed shrub planting
 -  Proposed raingarden planting
 -  Proposed hedge planting
 -  Proposed seating
 -  Proposed steps
 -  Proposed concrete terraces (with timber seating steps)
 -  Paving to podium
 -  Small unit paving (setts)
 -  Tarmac paths
 -  Tactile corduroy paving to steps
 -  Handrails to steps and podium
 -  Levels
 -  Existing levels retained denoted with (e)

- Notes**
1. All dimensions in mm, unless otherwise stated.
 2. Scaling from drawing if printed incorrectly may lead to errors.
 3. All information outside red line boundary shown for contextual purpose only.
 4. All hatch patterns are indicative only unless stated otherwise.
 5. Levels information on this drawing illustrates the design intent. The contractor is to check and verify all levels and dimensions against site survey information.



03.12.20 Planning
Date Description of revision

AF AF AP P01
Drawn Checked Approved Revision

Drawing number
RFM-XX-00-DR-L-0001
© re-form landscape architecture limited

Paper size
A1
Drawing status
FOR INFORMATION

Scale
1:250
S2

Project
GLASSWORKS, HARTON QUAYS, SOUTH SHIELDS
RF20-834
Client
MUSE

Revision
P01
Document title
LANDSCAPE GENERAL ARRANGEMENT

re-form
landscape architecture

Tower Works, Globe Road,
Leeds LS11 5QG
T: +44 (0)113 2454695
E: info@re-formlandscape.com
W: re-formlandscape.com

Indicative
Structure